









West Salamanca Gateway & Greenway Connections

Map IV - 5

ROADWAY IMPROVEMENTS:

-  **Pave Surface**
-  **Linkage to Proposed Riverfront Park**
-  **Stripe Pavement**
-  **Widen Pavement**
-  **Proposed Trail**
-  **Bridge Reconstruction**
-  **Proposed Riverfront Park**
-  **Parcel Boundary
(Cattaraugus County
Real Property Tax, 2000)**



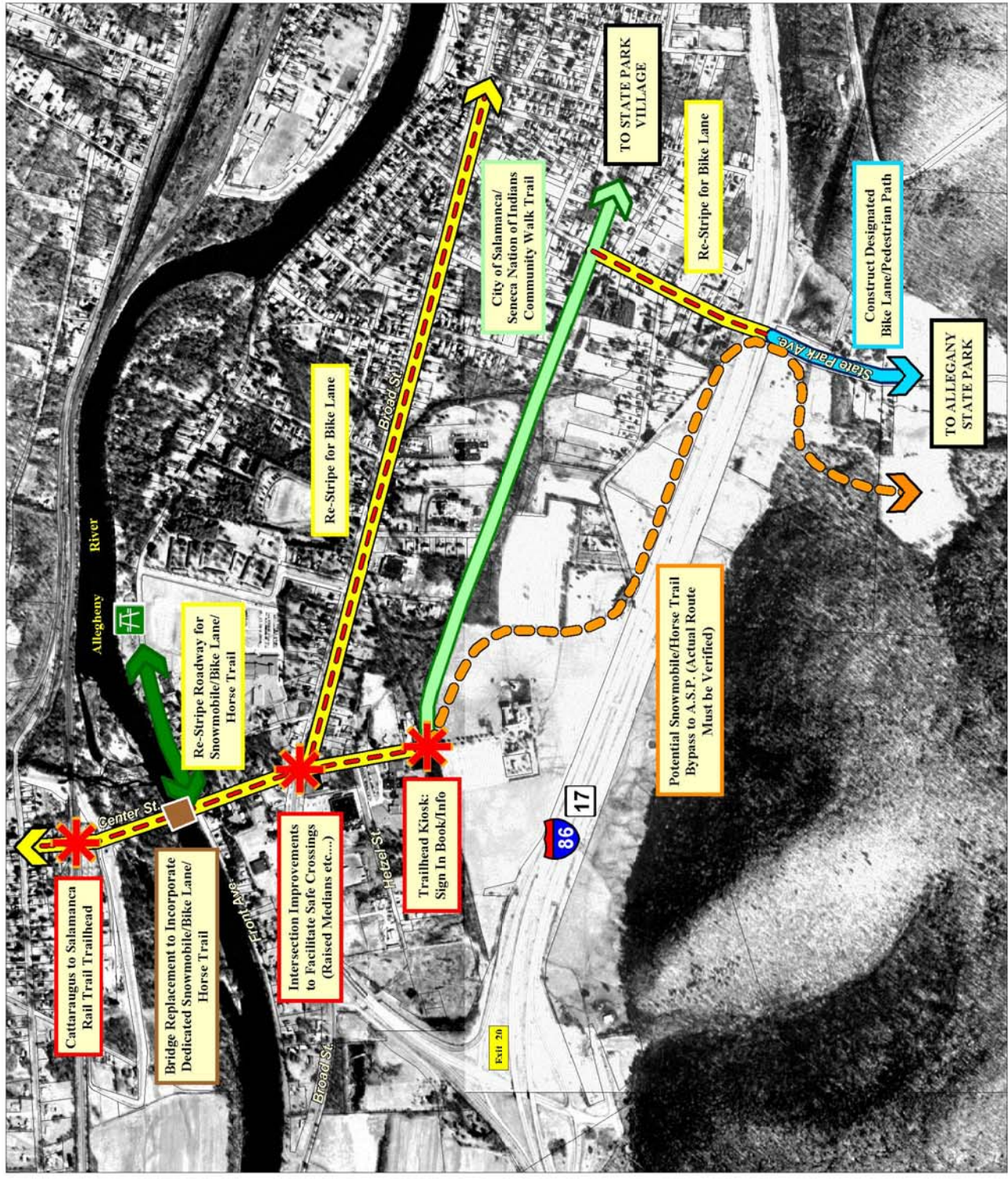
This map is computer generated using data supplied by The Saratoga Associates, Inc. and is intended only for reference, conceptual planning and presentation purposes. This map is not to be used for any other purpose without the express written consent of The Saratoga Associates, Inc. To provide any other information typically needed for construction or any other project which requires engineering plans or field survey are required.

The Saratoga Associates, Inc.
700 West 10th Street, Suite 200
Saratoga Springs, New York 12158
Tel: 518.584.2222

THE SARATOGA ASSOCIATES

LANDSCAPE ARCHITECTS, ENGINEERS AND PLANNERS, P.C.
SARATOGA SPRINGS, NEW YORK CITY AND BOSTON

Allegany State Park Perimeter Study Cattaraugus County



Cattaraugus to Salamanca
Rail Trail Trailhead

Bridge Replacement to Incorporate
Dedicated Snowmobile/Bike Lane/
Horse Trail

Intersection Improvements
to Facilitate Safe Crossings
(Raised Medians etc....)

Trailhead Kiosk:
Sign In Book/Info

Re-Stripe Roadway for
Snowmobile/Bike Lane/
Horse Trail

Re-Stripe for Bike Lane

City of Salamanca/
Seneca Nation of Indians
Community Walk Trail

TO STATE PARK
VILLAGE

Re-Stripe for Bike Lane

Construct Designated
Bike Lane/Pedestrian Path

TO ALLEGANY
STATE PARK

Potential Snowmobile/Horse Trail
Bypass to A.S.P. (Actual Route
Must be Verified)

EXIT 20

86

17