




Quaker Lake

Gateway & Greenway Connections

Map IV - 8

-  Proposed Project Areas
-  Existing Features
-  Allegany State Park Boundary



1000 0 1000 Feet

This map is prepared using data acquired by The Saratoga Associates from various sources and is intended only for reference, conceptual planning and presentation purposes. The map is not intended for and should not be used to establish boundaries, property lines, location of objects or to provide any other information typically needed for construction or any other purpose where a high level of accuracy is required. The Saratoga Associates and its employees are not responsible for any errors or omissions on this map.

THE SARATOGA ASSOCIATES
LANDSCAPE ARCHITECTS, ARCHITECTS, ENGINEERS AND PLANNERS, P.C.
SARATOGA CENTER, WEST TOWN CITY AND BOSTON

Allegany State Park Perimeter Study

Cattaraugus County

