





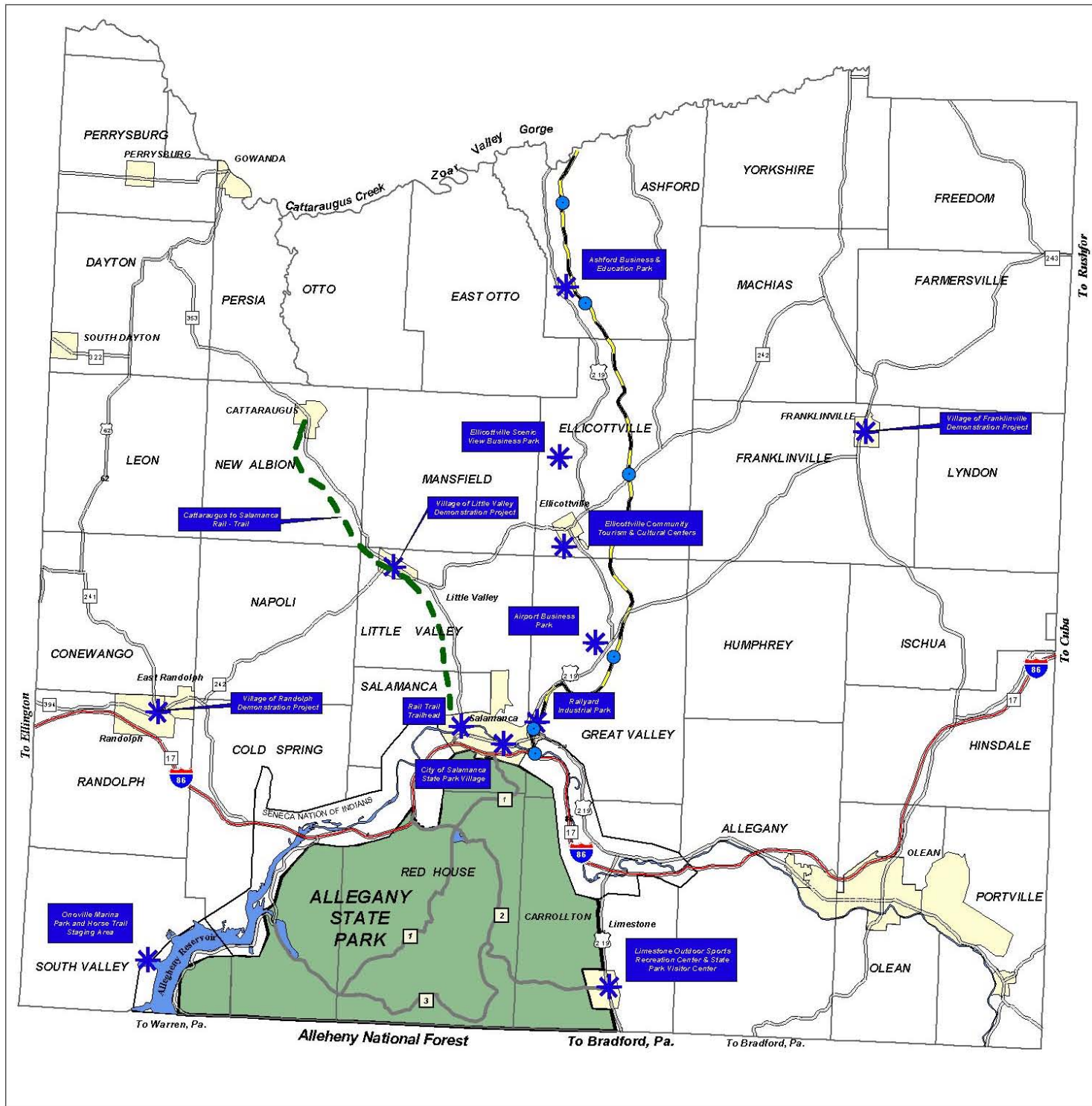


Demonstration Projects

MAP V-1

-  DEMONSTRATION PROJECTS
-  U.S. ROUTE 219 FREEWAY ALTERNATE
-  PROPOSED INTERCHANGE
-  SOUTHERN TIER EXPRESSWAY / I-86
-  U.S. HIGHWAYS
-  STATE HIGHWAYS



This map is computer generated using data acquired by The Saratoga Associates from various sources and is intended only for reference, conceptual planning and presentation purposes. This map is not intended for and should not be used to establish boundaries, property lines, location of objects or to provide any other information typically needed for construction or any other purpose when engineered plans or land surveys are required.

Copyright 2001 All Rights Reserved. The Saratoga Associates, Inc. 01/01/01/01

THE SARATOGA ASSOCIATES

LANDSCAPE ARCHITECTS, ARCHITECTS, ENGINEERS AND PLANNERS, P. C.
NEW YORK ■ SARATOGA SPRINGS ■ BOSTON

**Allegany State Park
Perimeter Study**

Cattaraugus County